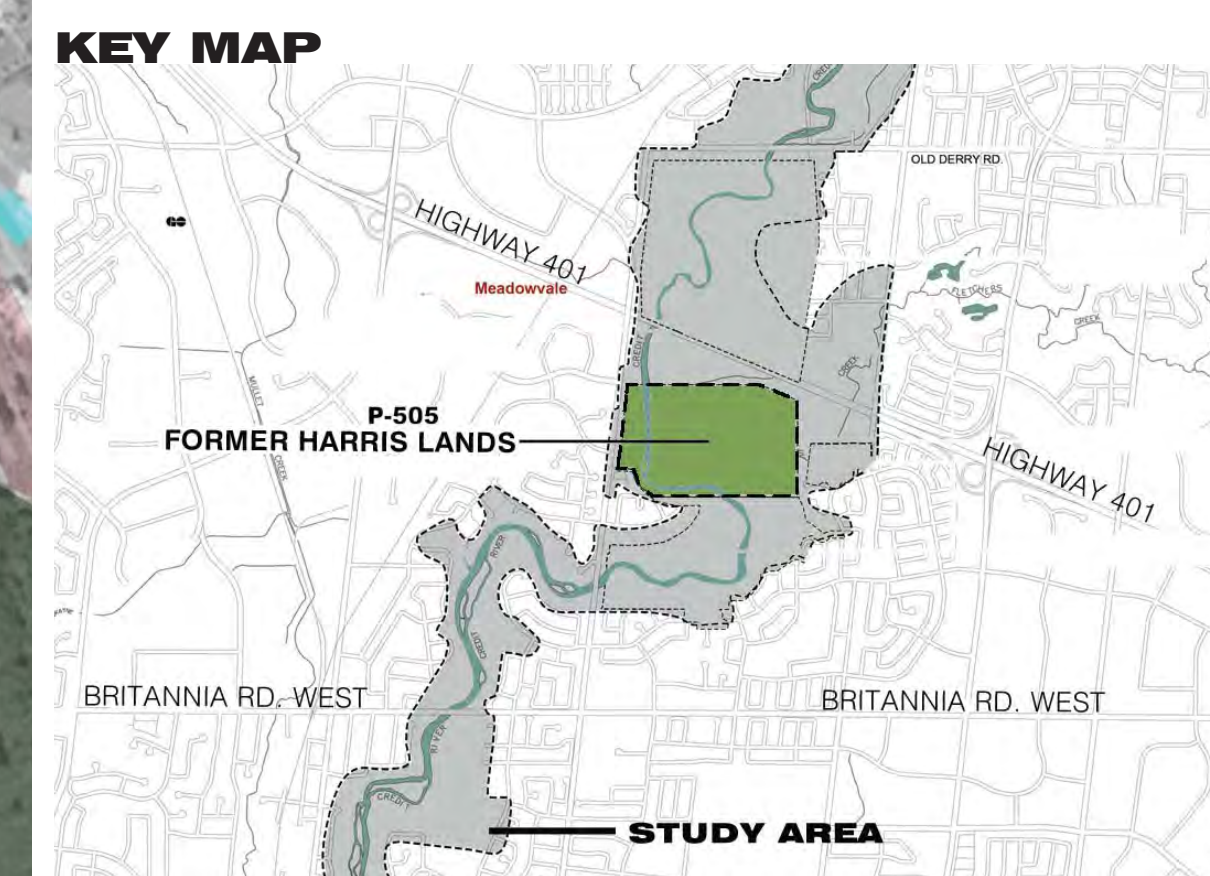




- LEGEND**
- PROPOSED EDGE MANAGEMENT PLANTING
 - PROPOSED EDGE MANAGEMENT/ENHANCEMENT POLICY AREA
 - PROPOSED ENTRANCE FEATURE/GATE
 - PROPOSED PEDESTRIAN ROUTE-FORMER FARM LANE
 - PROPOSED VEHICULAR ACCESS ROUTE
 - EXISTING FARM LANE & BRIDGE
 - PROPOSED BRIDGE
 - PROPOSED PARKING AREA-PERMEABLE PAVEMENT
 - EXISTING WOODED AREA
 - PROPOSED REFORESTATION AREA
 - EXISTING SUGAR BUSH
 - PROPOSED URBAN FARM OFFICE
-ADMINISTRATIVE OFFICE
-DEMONSTRATION AREA
-OUTDOOR CLASSROOM
 - PROPOSED URBAN FARM
 - PROPOSED CULHAM TRAIL
 - PROPOSED PRIMARY TRAIL
 - PROPOSED SECONDARY TRAIL
 - PROPOSED SHARED VEHICLE/PEDESTRIAN ACCESS
 - EXISTING TRANSIT STOP



MISSISSAUGA *Leading today for tomorrow*

SCHOLLEN & Company Inc.
220 Duncan Mill Road, Suite 109
Toronto, Ontario M3B 3J5
Tel: 416.441.3044
Fax: 416.441.8010
Email: design@schollenandcompany.com



PROJECT # 10040
MAY 2011

P505-FORMER HARRIS LANDS

PRELIMINARY CONCEPT PLAN-OPTION A

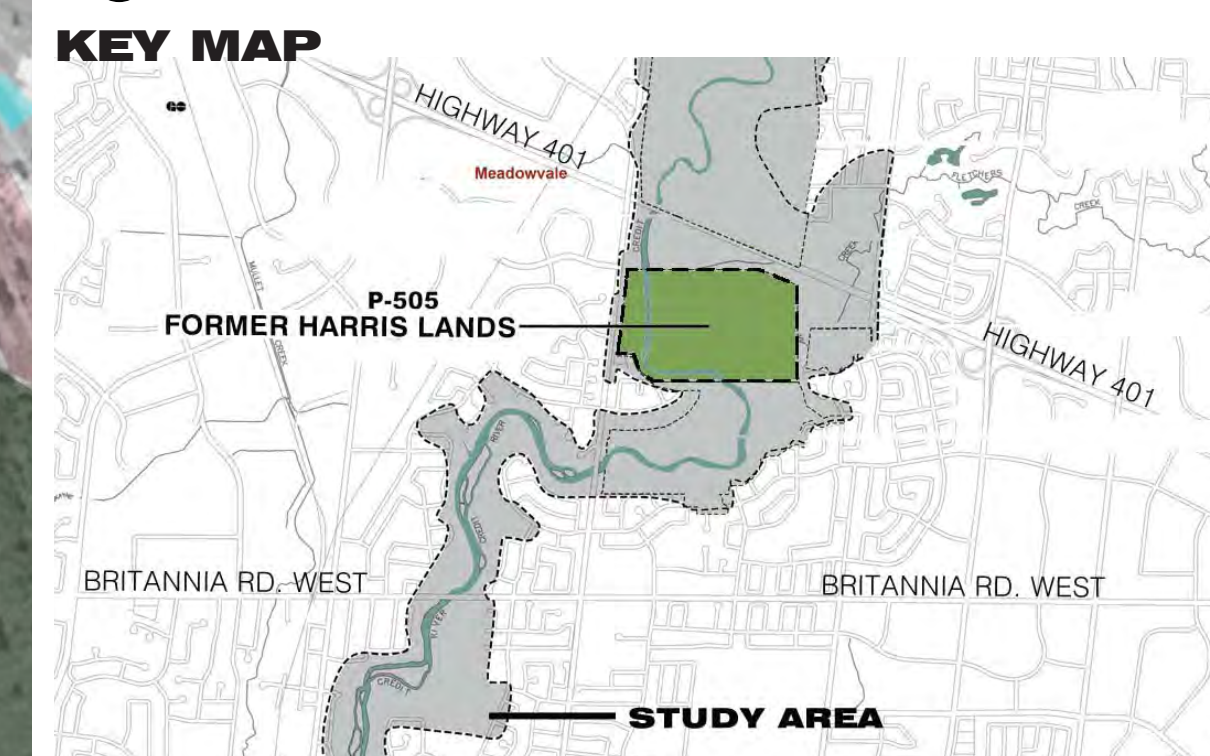
NOTE: THERE IS NO PUBLIC ACCESS TO THIS SITE AT THIS TIME



credit river parks strategy
FOR DISCUSSION PURPOSES ONLY



- LEGEND**
- PROPOSED EDGE MANAGEMENT PLANTING
 - PROPOSED EDGE MANAGEMENT/ENHANCEMENT POLICY AREA
 - PROPOSED ENTRANCE FEATURE/GATE
 - PROPOSED PEDESTRIAN ROUTE-FORMER FARM LANE
 - PROPOSED VEHICULAR ACCESS ROUTE
 - EXISTING FARM LANE & BRIDGE
 - PROPOSED BRIDGE
 - PROPOSED PRIMARY PARKING AREA-PERMEABLE PAVEMENT
 - PROPOSED SECONDARY PARKING AREA-PERMEABLE PAVEMENT
 - EXISTING WOODED AREA
 - PROPOSED REFORESTATION AREA
 - EXISTING SUGAR BUSH
 - PROPOSED SUGAR BUSH EXPANSION
 - PROPOSED URBAN FARM OFFICE
-ADMINISTRATIVE OFFICE
-DEMONSTRATION AREA
-OUTDOOR CLASSROOM
 - PROPOSED ORGANIC FARM
 - PROPOSED URBAN FARM
 - PROPOSED FARM OPERATIONS AND GREEN HOUSE
 - PROPOSED ALTERNATIVE ENERGY DEMONSTRATION SITE
 - PROPOSED APIARY
 - PROPOSED FARM MARKET
 - PROPOSED SUGAR SHACK
 - PROPOSED CANOE LAUNCH
 - PROPOSED LAY-BY FOR CANOE OFF-LOADING
 - PROPOSED OVERLAND FLOW ROUTE
 - PROPOSED CULHAM TRAIL
 - PROPOSED PRIMARY TRAIL
 - PROPOSED SECONDARY TRAIL
 - EXISTING TRANSIT STOP



MISSISSAUGA *Leading today for tomorrow*

SCHOLLEN & Company Inc.
 220 Duncan Mill Road, Suite 109
 Toronto, Ontario M3B 3J5
 Tel: 416.441.3044
 Fax: 416.441.8010
 Email: design@schollenandcompany.com



PROJECT # 10040
MAY 2011

P505-FORMER HARRIS LANDS PRELIMINARY CONCEPT PLAN-OPTION B

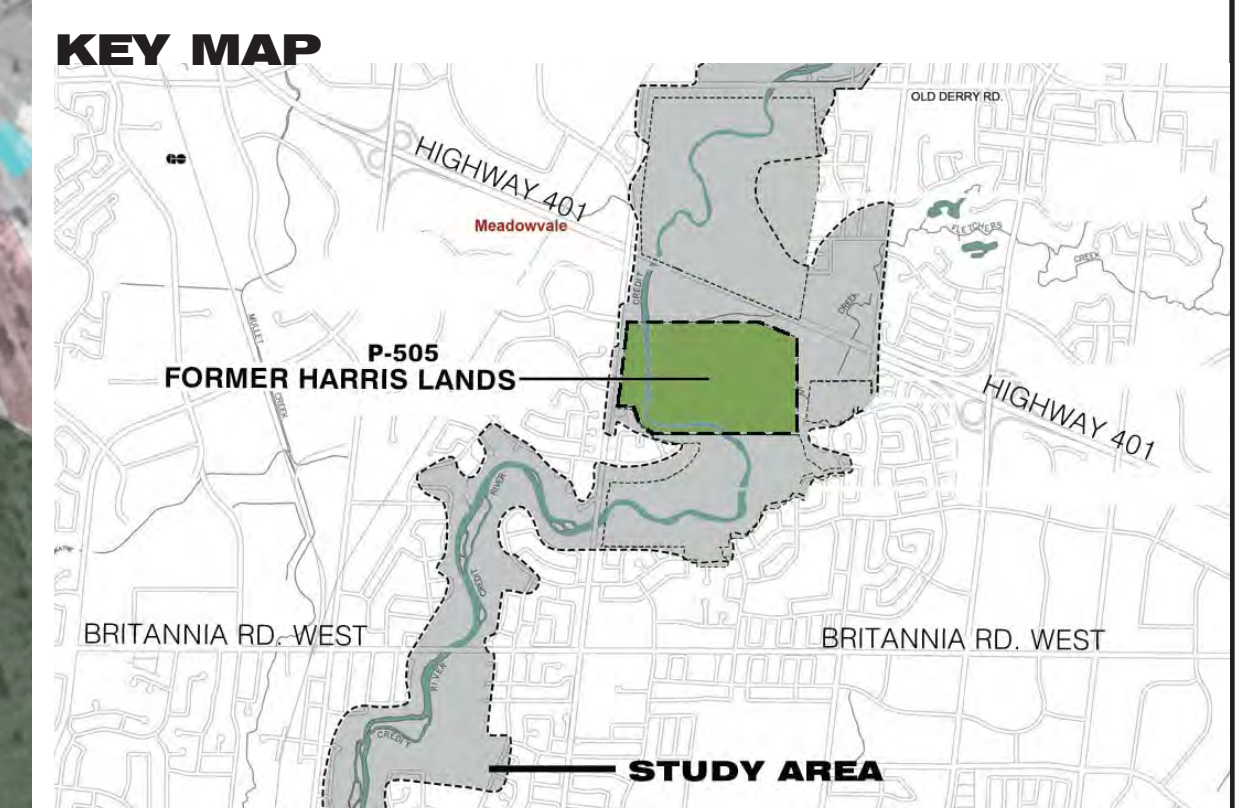
NOTE: THERE IS NO PUBLIC ACCESS TO THIS SITE AT THIS TIME



credit river parks strategy
FOR DISCUSSION PURPOSES ONLY



- LEGEND**
- PROPOSED EDGE MANAGEMENT PLANTING
 - PROPOSED EDGE MANAGEMENT/ENHANCEMENT POLICY AREA
 - PROPOSED ENTRANCE FEATURE/GATE
 - PROPOSED PEDESTRIAN ROUTE-FORMER FARM LANE
 - PROPOSED VEHICULAR ACCESS ROUTE
 - EXISTING FARM LANE & BRIDGE
 - PROPOSED BRIDGE
 - PROPOSED CANOE LAUNCH
 - PROPOSED LAY-BY FOR CANOE OFF-LOADING
 - PROPOSED PARKING AREA
 - EXISTING WOODED AREA
 - PROPOSED REFORESTATION AREA
 - EXISTING SUGAR BUSH
 - PROPOSED URBAN FARM OFFICE
-ADMINISTRATIVE OFFICE
-DEMONSTRATION AREA
-OUTDOOR CLASSROOM
 - PROPOSED ORGANIC FARM
 - PROPOSED FARM OPERATIONS AND GREEN HOUSE
 - PROPOSED COMMUNITY GARDEN
 - PROPOSED CULHAM TRAIL
 - PROPOSED SECONDARY TRAIL
 - EXISTING TRANSIT STOP



MISSISSAUGA *Leading today for tomorrow*

SCHOLLEN & Company Inc.
 220 Duncan Mill Road, Suite 109
 Toronto, Ontario M3B 3J5
 Tel: 416.441.3044
 Fax: 416.441.0010
 Email: design@schollenandcompany.com



PROJECT # 10040
MAY 2011

P505-FORMER HARRIS LANDS PRELIMINARY CONCEPT PLAN-OPTION C

NOTE: THERE IS NO PUBLIC ACCESS TO THIS SITE AT THIS TIME



credit river parks strategy
FOR DISCUSSION PURPOSES ONLY